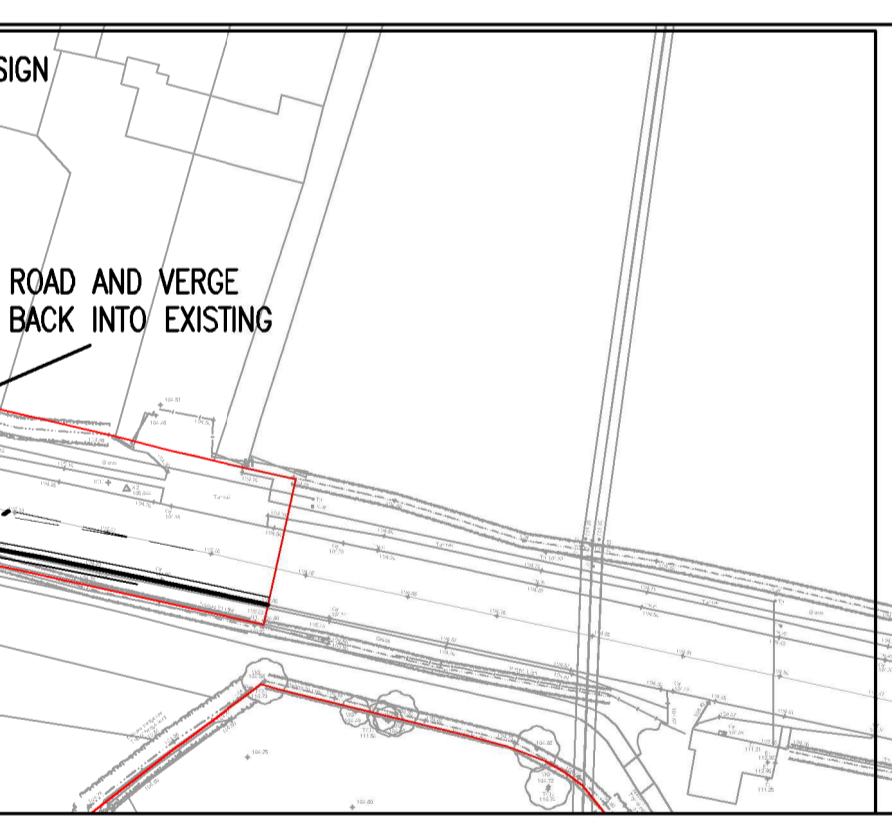
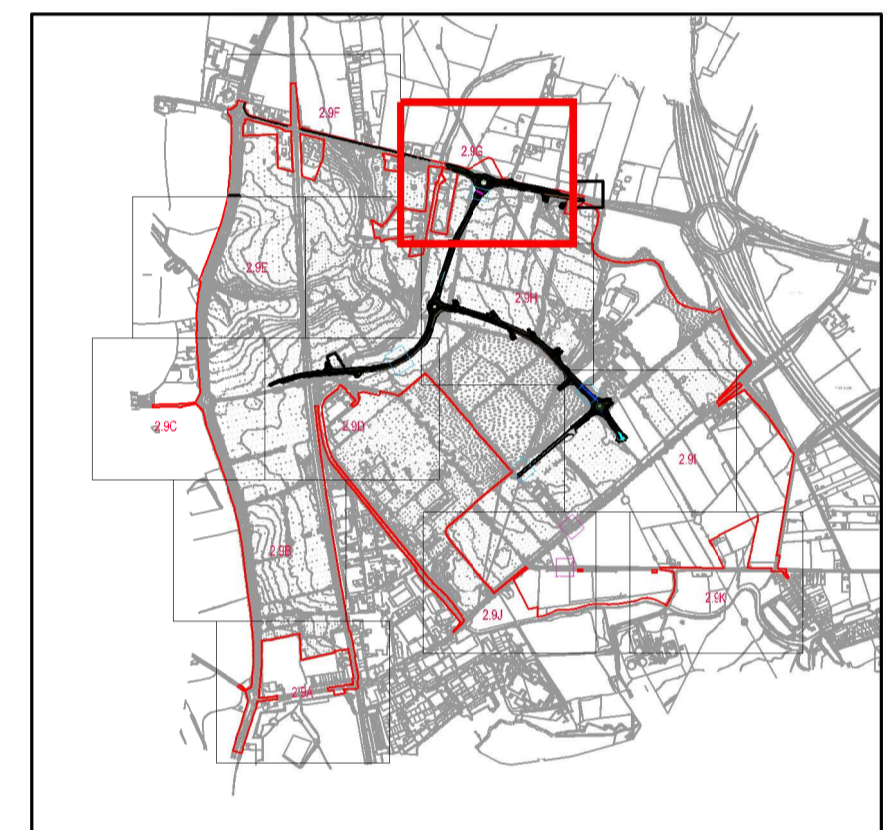
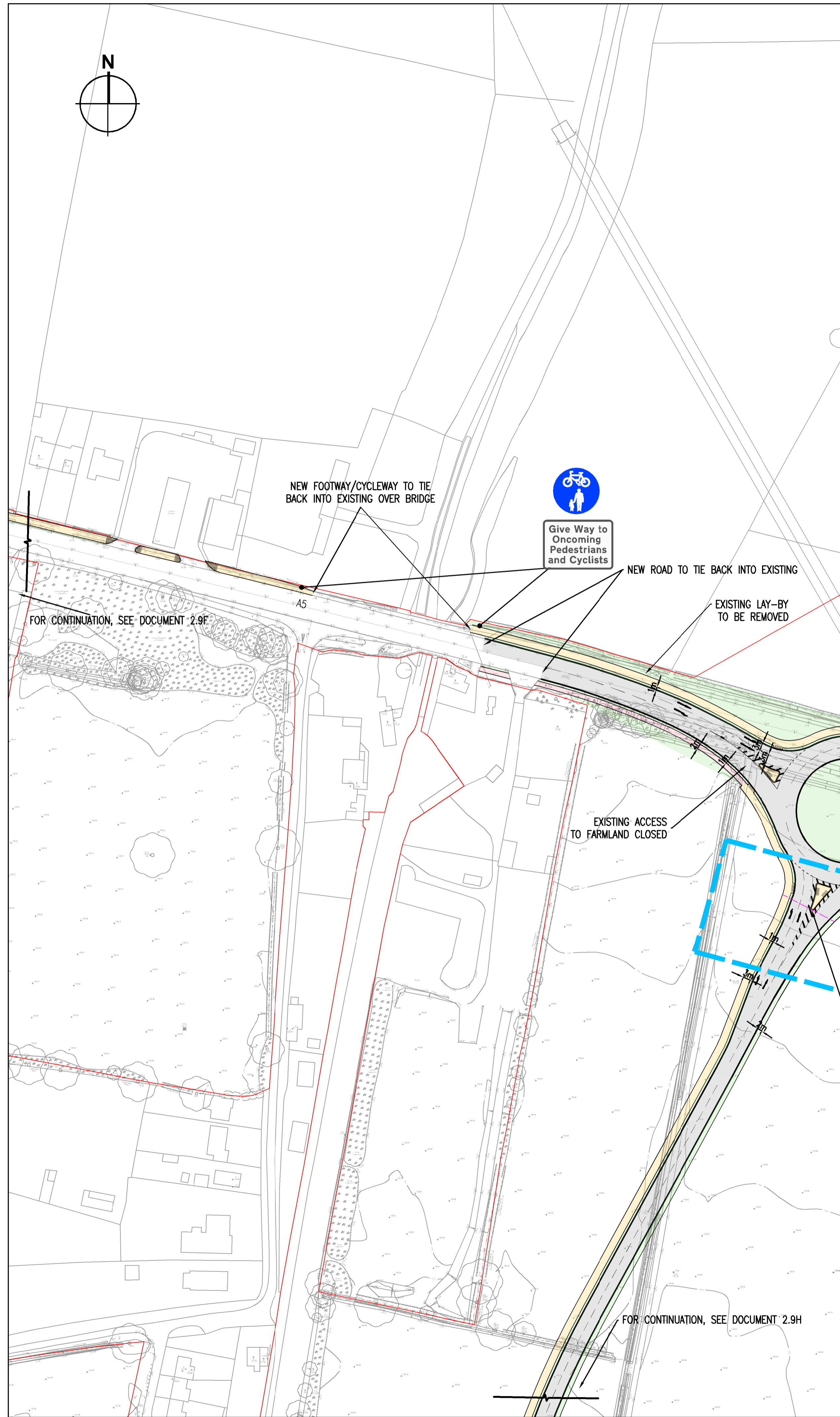
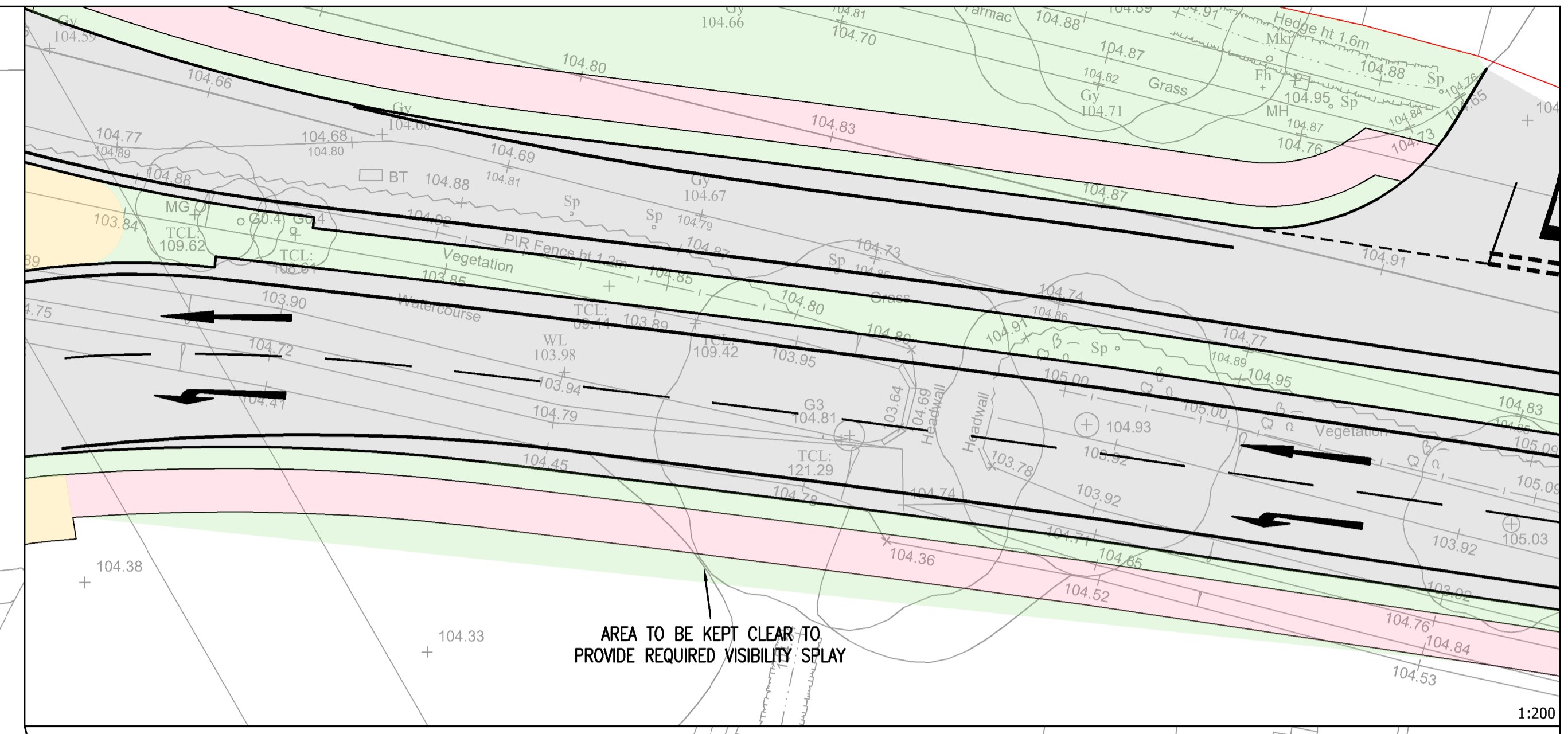


- KEY
- ORDER LIMITS
 - FOOTWAY
 - FOOTWAY / CYCLEWAY
 - ROAD
 - VERGE / GRASS
 - UNADOPTED HIGHWAY
 - TACTILE PAVING
 - INDICATIVE LOCATION OF WILDLIFE CROSSING (PRECISE LOCATION AND EXTENT TO BE APPROVED)
 - LIMIT OF HIGHWAYS ENGLAND NETWORK

NOTE:
LIMITS OF DEVIATION SHOWN ON THE WORKS PLANS (DOCUMENT SERIES 2.2) AND SET OUT IN ARTICLE 4 OF THE DEVELOPMENT CONSENT ORDER.

- CHANGES MADE TO DOCUMENT 2.9G SINCE SUBMISSION:
- MAY 2019 -
 - INDICATIVE WILDLIFE CROSSING LOCATION SHOWN.
 - ARROWS ON A5 ROUNDABOUT APPROACHES AMENDED.
 - FURTHER INSET ADDED TO IDENTIFY AREA TO BE KEPT CLEAR FOR VISIBILITY.



Project
THE WEST MIDLANDS RAIL FREIGHT INTERCHANGE ORDER 201X

Drawing Status
SUBMISSION

Drawing Title
GENERAL ARRANGEMENT PLAN

Drawing Size A1
107

Regulation 5 (2) (c)	Document 2.9G
Drawn NW Date: JUNE 2018 Scale 1: 1000	Reviewed JF Rev. H